

Class Seminar!

A class seminar is a type of academic instruction that's


- 1. Interactive and engaging*
- 2. Encourages critical thinking and analysis*
- 3. Fosters effective communication and teamwork*
- 4. Develops problem-solving and leadership skills*
- 5. Emphasizes active learning and participation*







GPS Map Camera



Google

अंबिकापुर, छत्तीसगढ़, भारत
45MH+XXF, अंबिकापुर, छत्तीसगढ़ 497001, भारत
Lat 23.134707°
Long 83.179837°
02/03/23 08:53 AM GMT +05:30

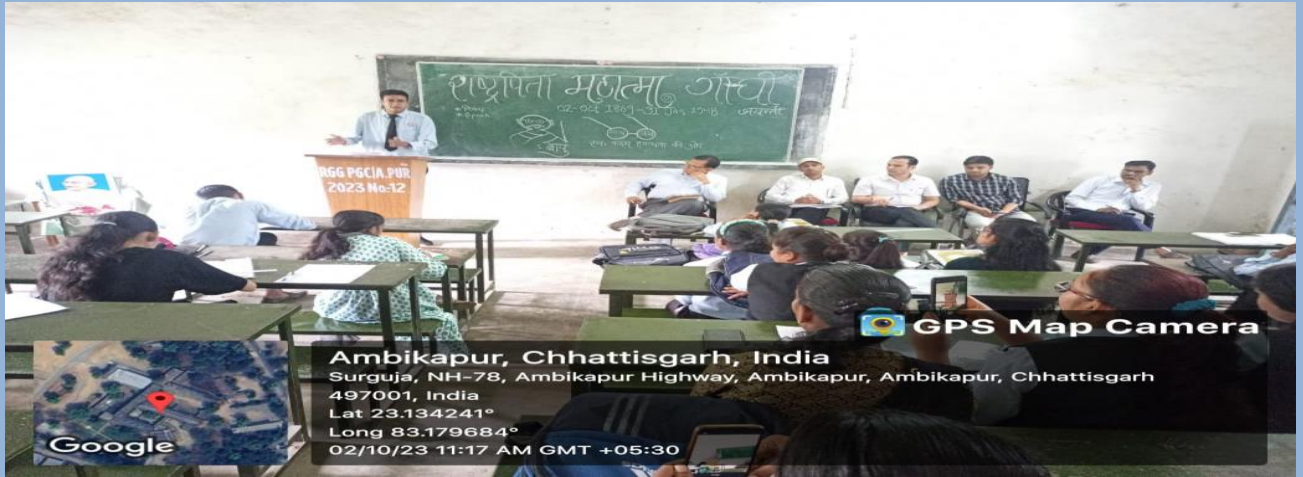


GPS Map Camera

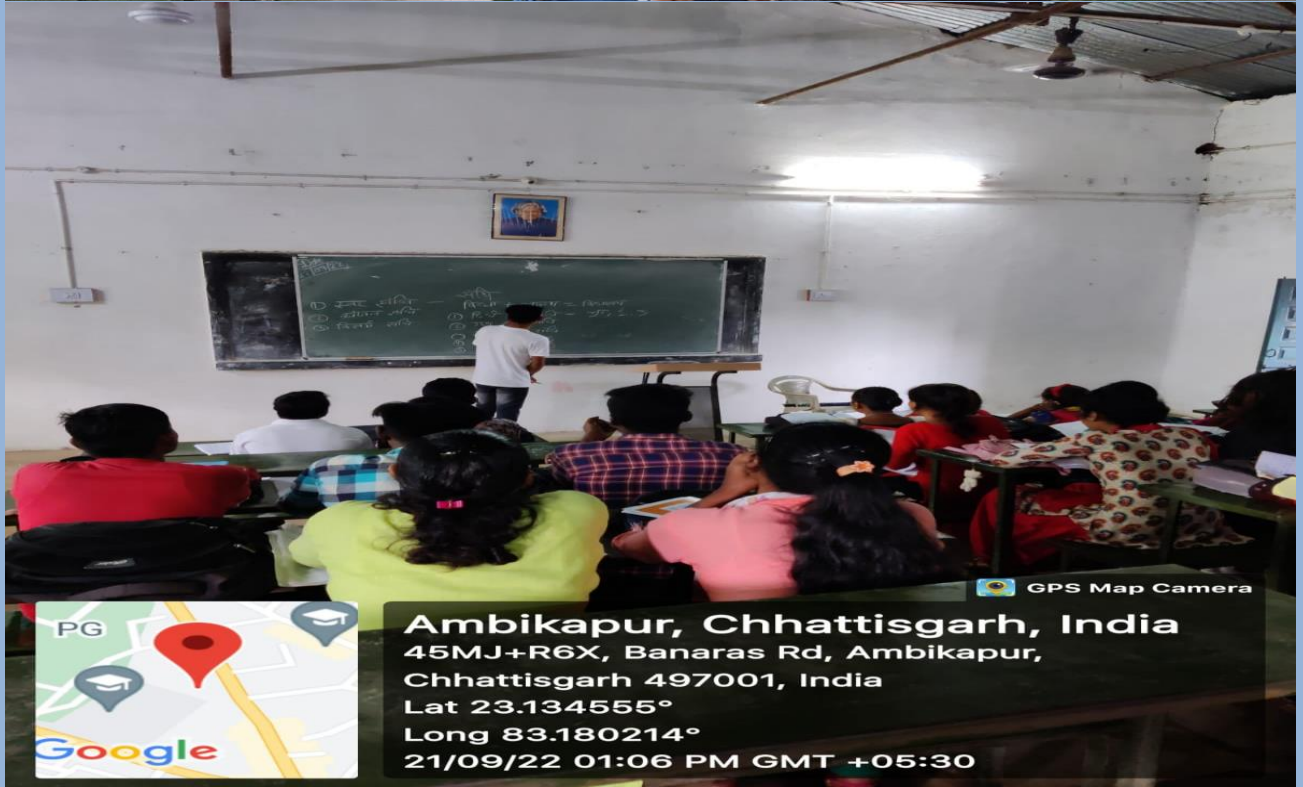


Google


अंबिकापुर, छत्तीसगढ़, भारत
45MH+XXF, अंबिकापुर, छत्तीसगढ़ 497001, भारत
Lat 23.134667°
Long 83.179821°
02/03/23 08:52 AM GMT +05:30



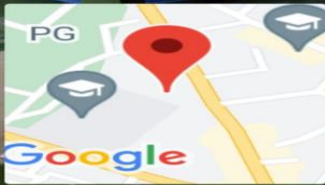
Ambikapur, Chhattisgarh, India
Surguja, NH-78, Ambikapur Highway, Ambikapur, Chhattisgarh
497001, India
Lat 23.134241°
Long 83.179684°
02/10/23 11:17 AM GMT +05:30



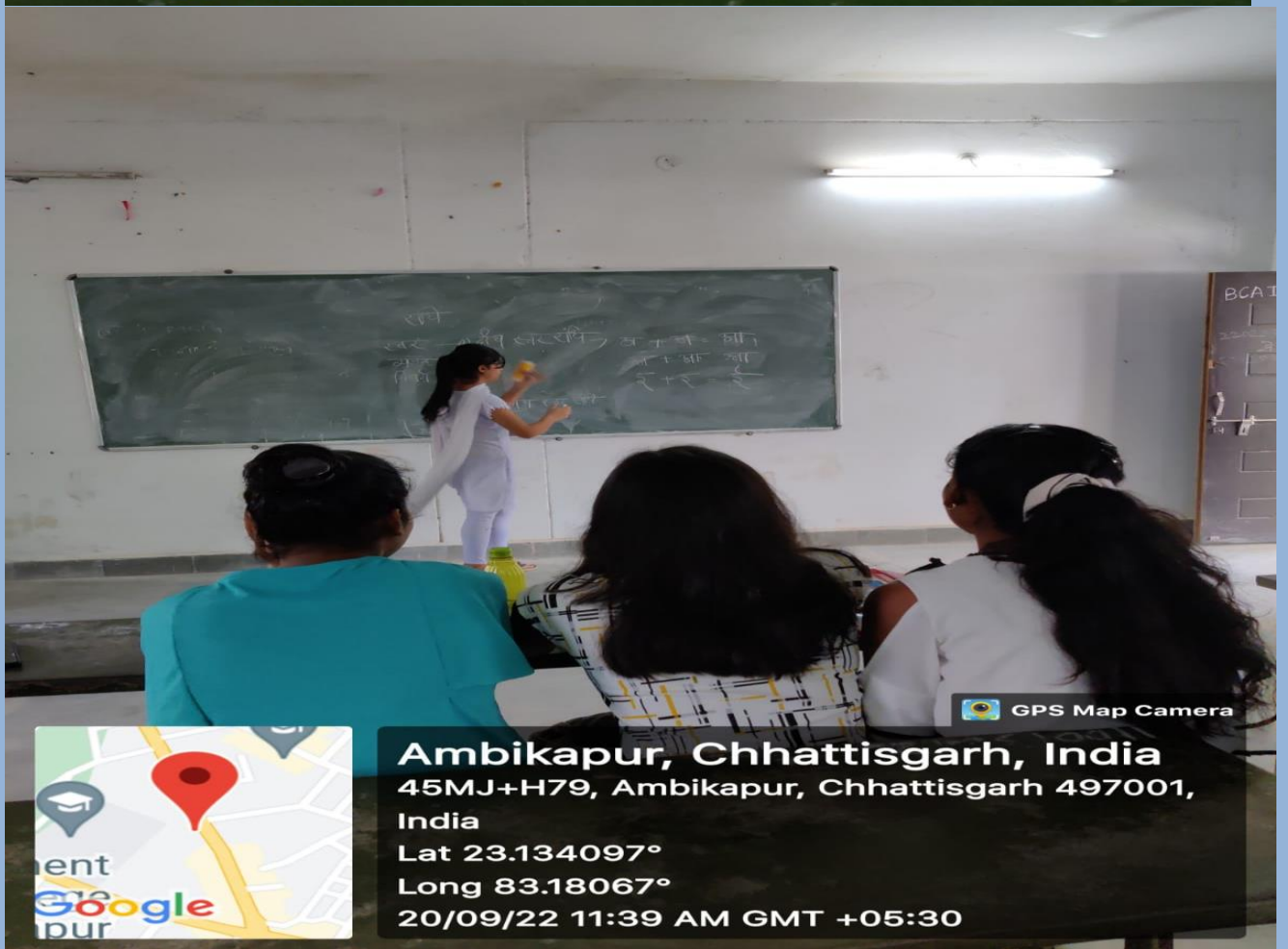
Ambikapur, Chhattisgarh, India
45MJ+R6X, Banaras Rd, Ambikapur,
Chhattisgarh 497001, India
Lat 23.134555°
Long 83.180214°
21/09/22 01:06 PM GMT +05:30



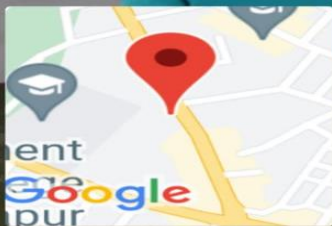
GPS Map Camera





Ambikapur, Chhattisgarh, India
45MJ+X53, Ambikapur, Chhattisgarh 497001, India
Lat 23.13459°
Long 83.18017°
09/09/22 12:53 PM GMT +05:30



GPS Map Camera




Ambikapur, Chhattisgarh, India
45MJ+H79, Ambikapur, Chhattisgarh 497001, India
Lat 23.134097°
Long 83.18067°
20/09/22 11:39 AM GMT +05:30



Ambikapur, Chhattisgarh, India
45MH+XXF, Ambikapur, Chhattisgarh 497001, India
Lat 23.134856°
Long 83.180159°
26/08/22 12:57 PM

GPS Map Camera



Ambikapur, Chhattisgarh, India
45MJ+X53, Ambikapur, Chhattisgarh 497001, India
Lat 23.134784°
Long 83.180234°
23/08/22 01:05 PM

GPS Map Camera



GPS Map Camera



Ambikapur, Chhattisgarh, India

45MJ+R6H, Banaras Rd, Ambikapur,

Chhattisgarh 497001, India

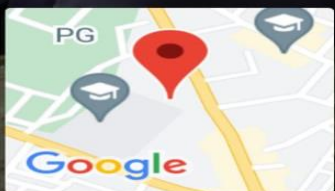
Lat 23.13463°

Long 83.180635°

07/12/22 01:16 PM GMT +05:30



GPS Map Camera



Ambikapur, Chhattisgarh, India

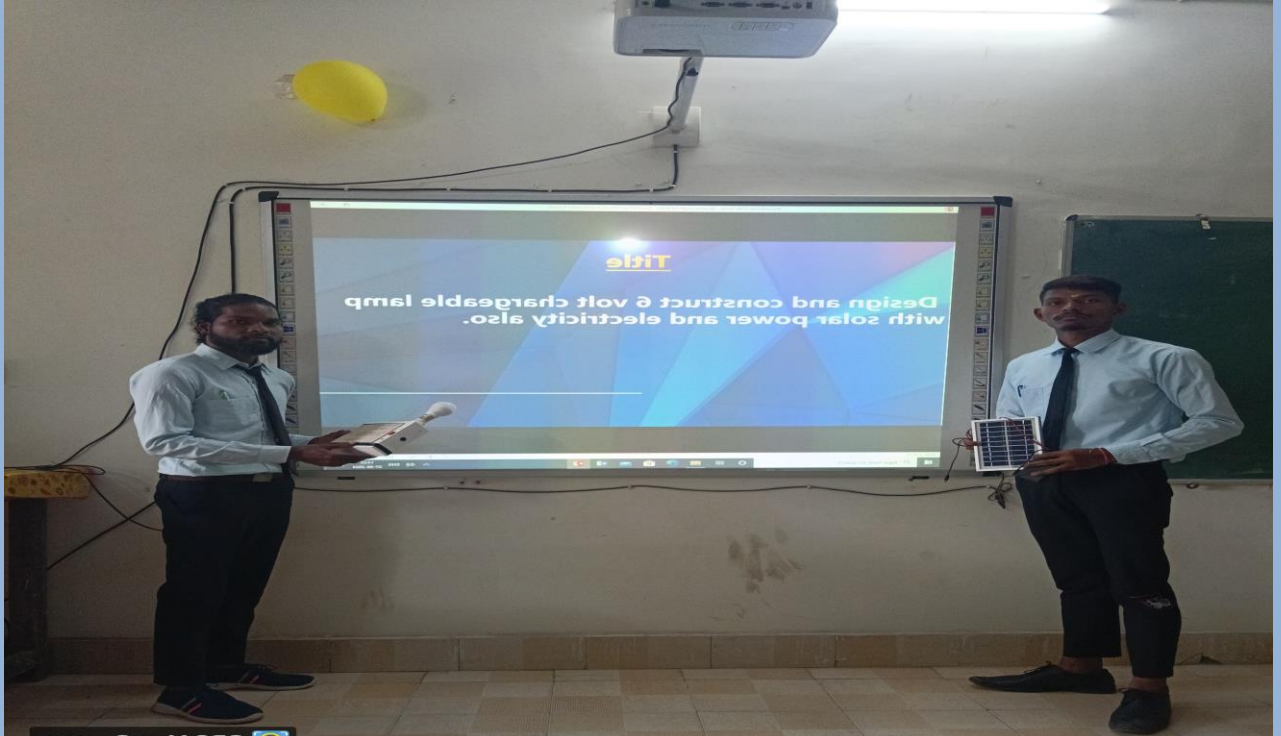

45MJ+R6X, Banaras Rd, Ambikapur, Chhattisgarh 497001,

India

Lat 23.134512°

Long 83.180137°

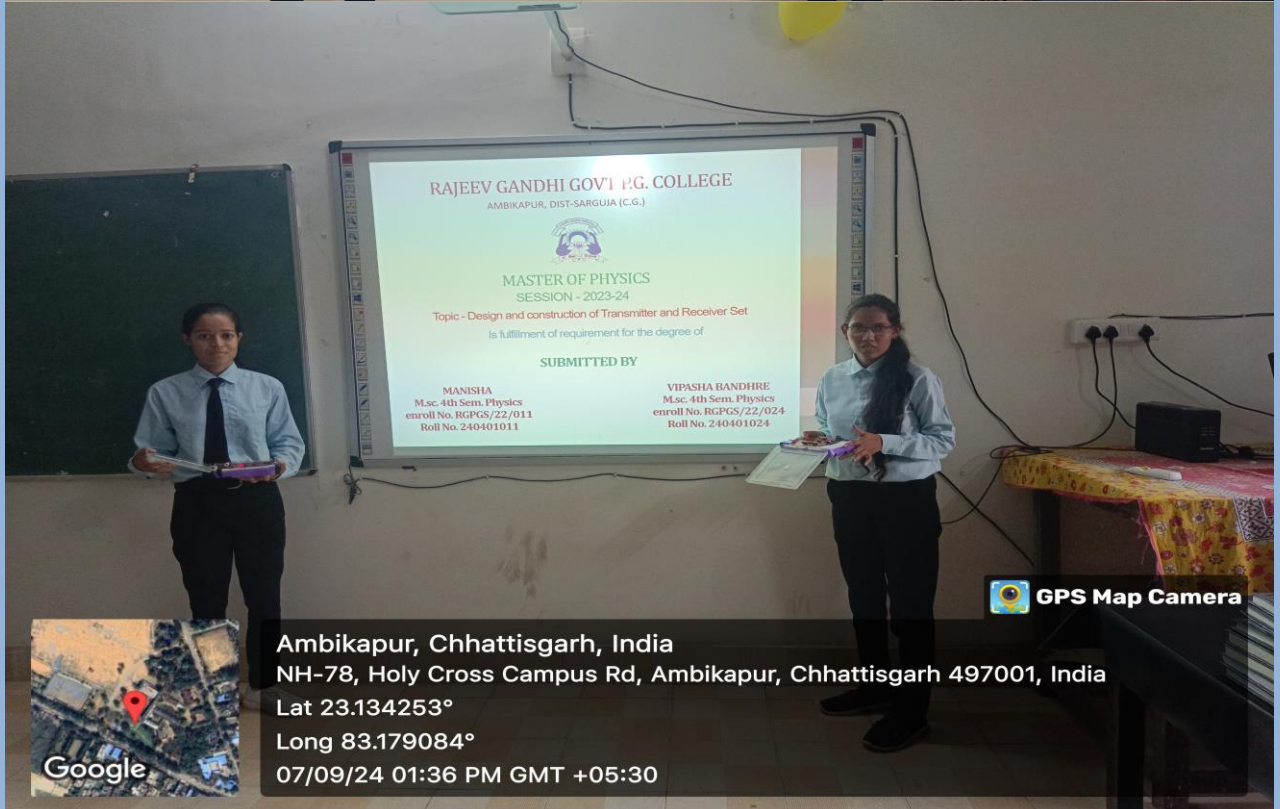

03/09/22 12:51 PM



GPS Map Camera

Ampikapur, Chhattisgarh, India
NH-78, Holy Cross Campus Rd, Ampikapur, Chhattisgarh 497001, India
Lat 23.134187°
Long 83.179362°
07/09/24 01:22 PM GMT +05:30





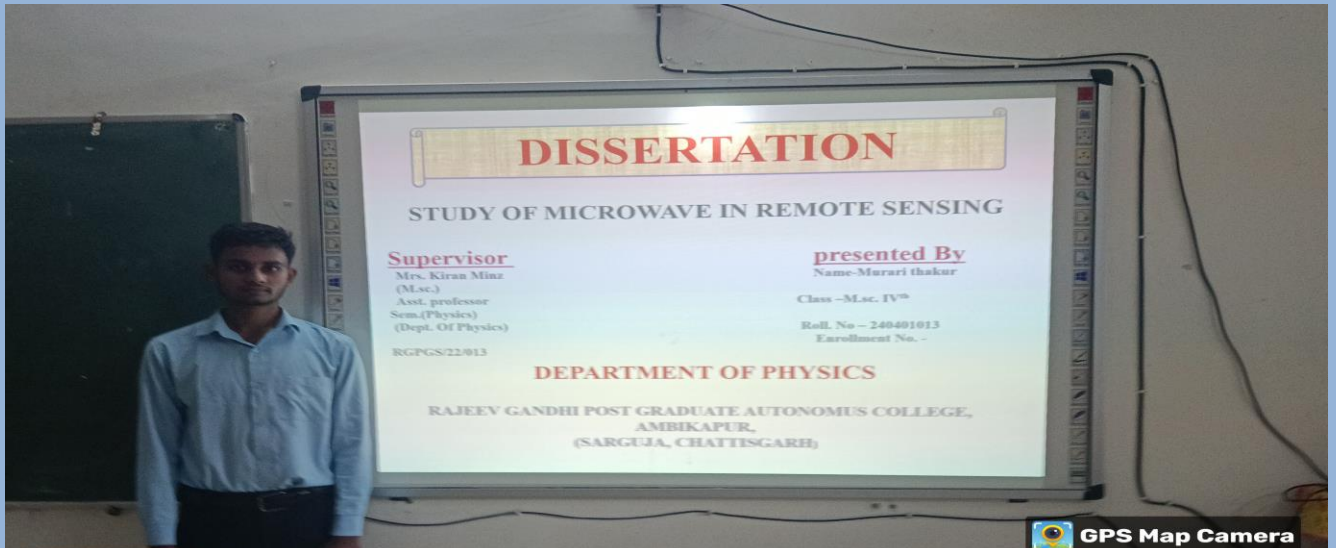
Ambikapur, Chhattisgarh, India
NH-78, Holy Cross Campus Rd, Ambikapur, Chhattisgarh 497001, India
Lat 23.134253°
Long 83.179084°
07/09/24 01:36 PM GMT +05:30



GPS Map Camera



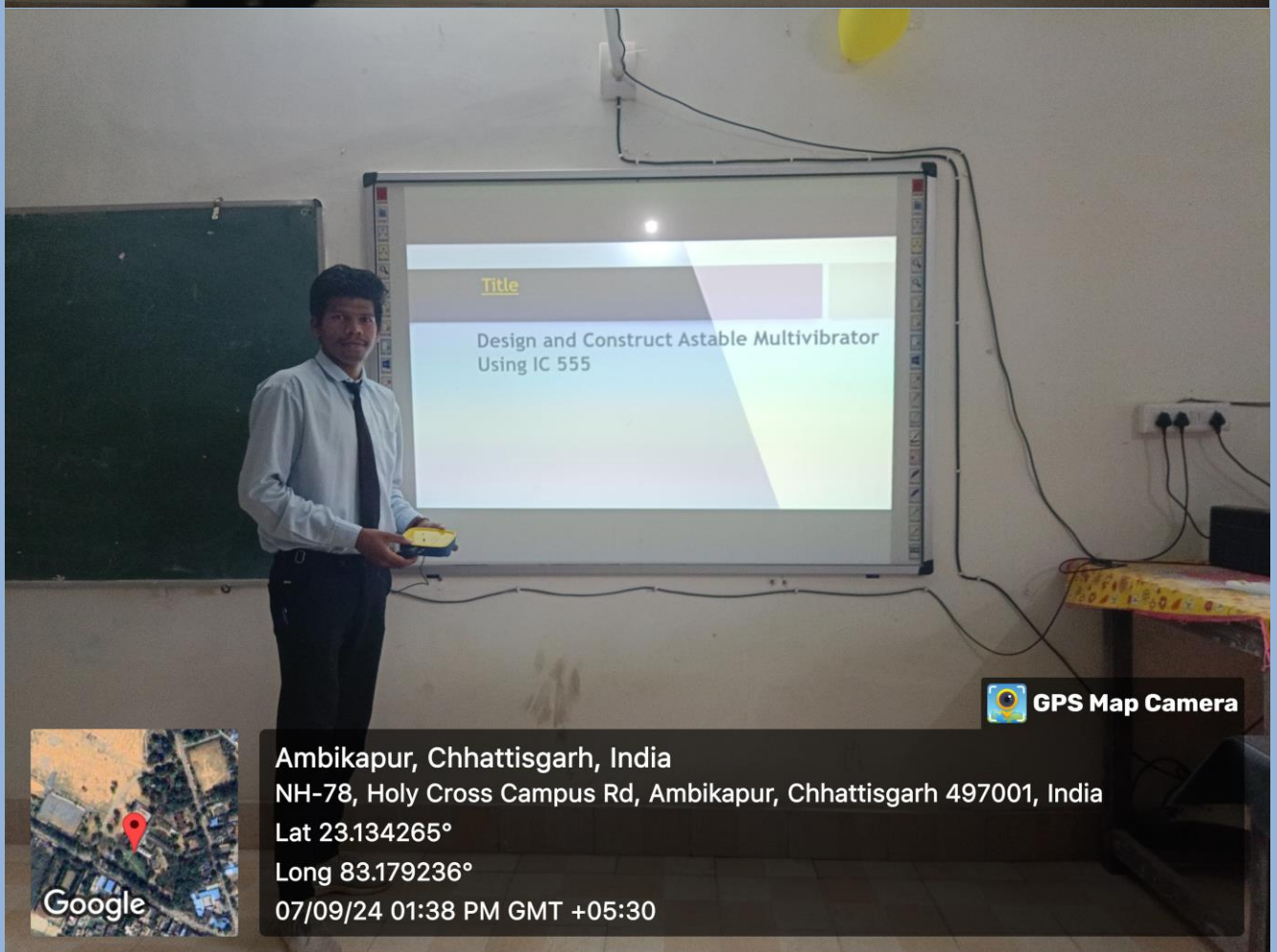
Ambikapur, Chhattisgarh, India
NH-78, Holy Cross Campus Rd, Ambikapur, Chhattisgarh 497001, India
Lat 23.134287°
Long 83.179352°
07/09/24 01:26 PM GMT +05:30



GPS Map Camera



Ambikapur, Chhattisgarh, India
NH-78, Holy Cross Campus Rd, Ambikapur, Chhattisgarh 497001, India
Lat 23.134202°
Long 83.179264°
07/09/24 01:40 PM GMT +05:30



GPS Map Camera



Ambikapur, Chhattisgarh, India
NH-78, Holy Cross Campus Rd, Ambikapur, Chhattisgarh 497001, India
Lat 23.134265°
Long 83.179236°
07/09/24 01:38 PM GMT +05:30




GPS Map Camera



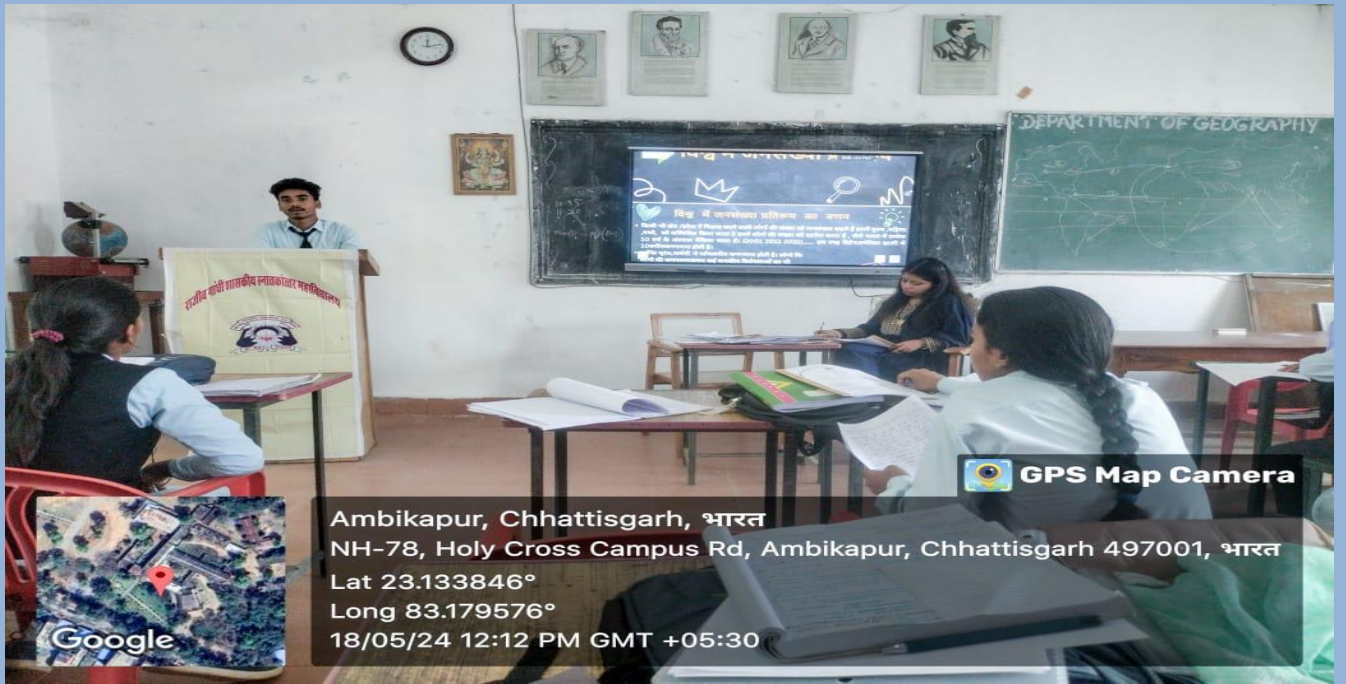
Ambikapur, Chhattisgarh, India
NH-78, Holy Cross Campus Rd, Ambikapur, Chhattisgarh 497001, India
Lat 23.134272°
Long 83.179427°
31/05/24 12:15 PM GMT +05:30



Ambikapur, Chhattisgarh, India
45MH+VQC, Ambikapur, Chhattisgarh 497001, India
Lat 23.134349°
Long 83.179584°
31/05/24 11:57 AM GMT +05:30





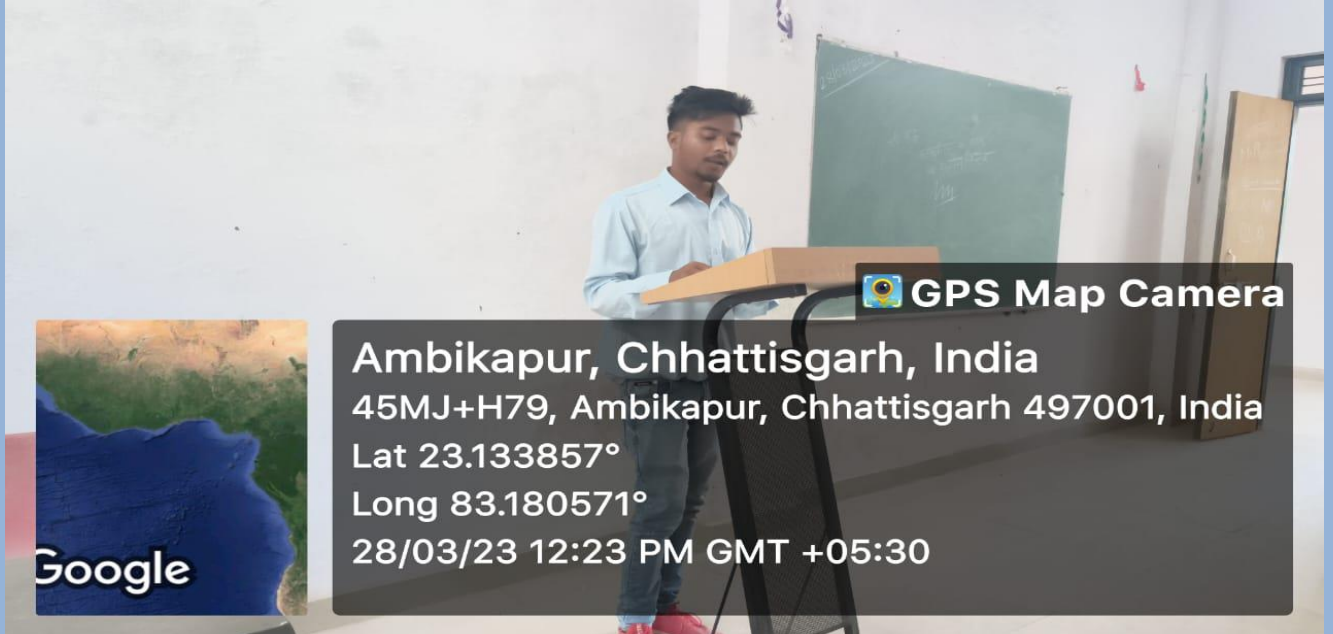


Ambikapur, Chhattisgarh, भारत
NH-78, Holy Cross Campus Rd, Ambikapur, Chhattisgarh 497001, भारत
Lat 23.133846°
Long 83.179576°
18/05/24 12:12 PM GMT +05:30





Nov 16, 2022 11:50:56
Ambikapur
Chhattisgarh



 **GPS Map Camera**

Ambikapur, Chhattisgarh, India

45MJ+H79, Ambikapur, Chhattisgarh 497001, India

Lat 23.133857°

Long 83.180571°

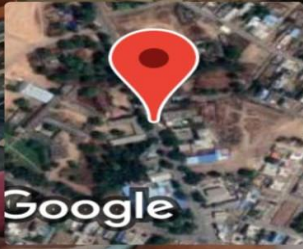
28/03/23 12:23 PM GMT +05:30



Google



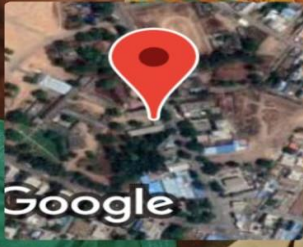
GPS Map Camera



Ambikapur, Chhattisgarh, India
45MJ+G8W, Ambikapur, Chhattisgarh 497001, India
Lat 23.134092°
Long 83.180877°
29/10/22 11:10 AM GMT +05:30




GPS Map Camera



Ambikapur, Chhattisgarh, India
45MJ+H79, Ambikapur, Chhattisgarh 497001, India
Lat 23.133974°
Long 83.180649°
29/10/22 10:54 AM GMT +05:30



 GPS Map Camera

Ambikapur, Chhattisgarh, India

45MJ+G8W, Ambikapur, Chhattisgarh 497001, India

Lat 23.134042°

Long 83.180867°

29/10/22 11:04 AM GMT +05:30



 GPS Map Camera

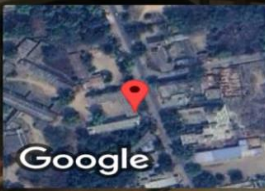
Ambikapur, Chhattisgarh, India

45MJ+H79, Ambikapur, Chhattisgarh 497001, India

Lat 23.134166°


Long 83.180771°

10/10/23 11:23 AM GMT +05:30





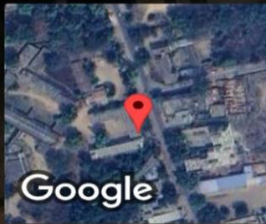
 **GPS Map Camera**



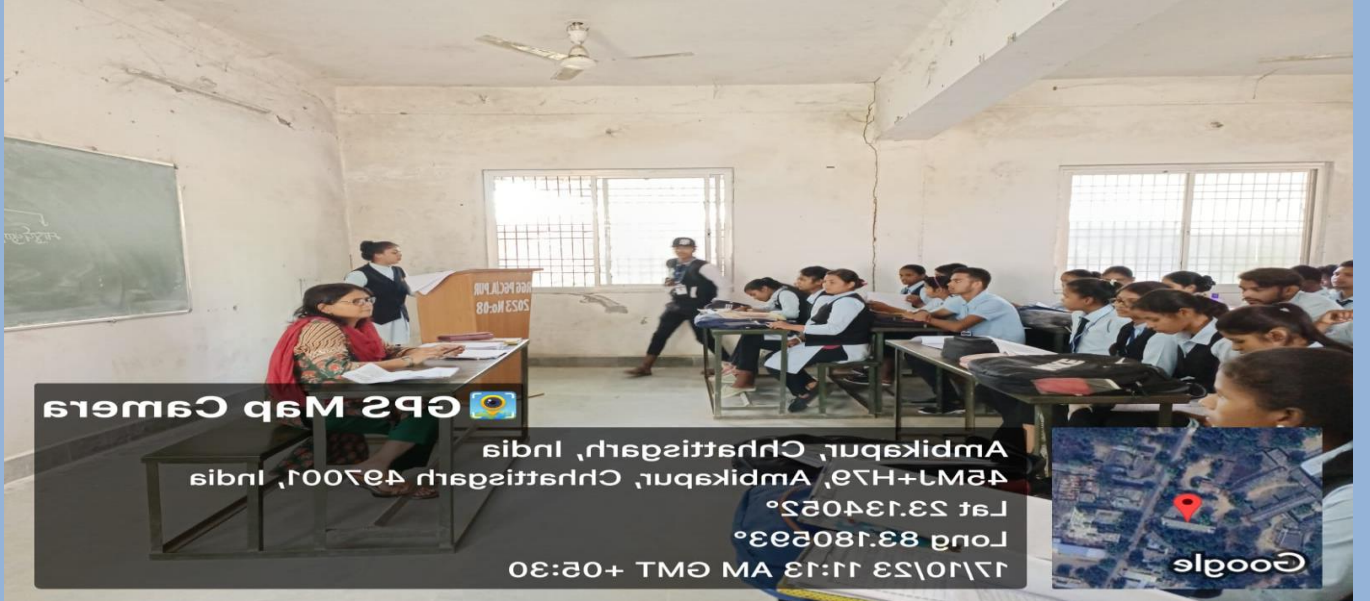
Ambikapur, Chhattisgarh, India
45MJ+MC7, Banaras Rd, Ambikapur, Chhattisgarh 497001, India
Lat 23.134106°
Long 83.180933°
10/10/23 11:18 AM GMT +05:30




 **GPS Map Camera**



Ambikapur, Chhattisgarh, India
45MJ+H79, Ambikapur, Chhattisgarh 497001, India
Lat 23.134166°
Long 83.180771°
10/10/23 11:23 AM GMT +05:30

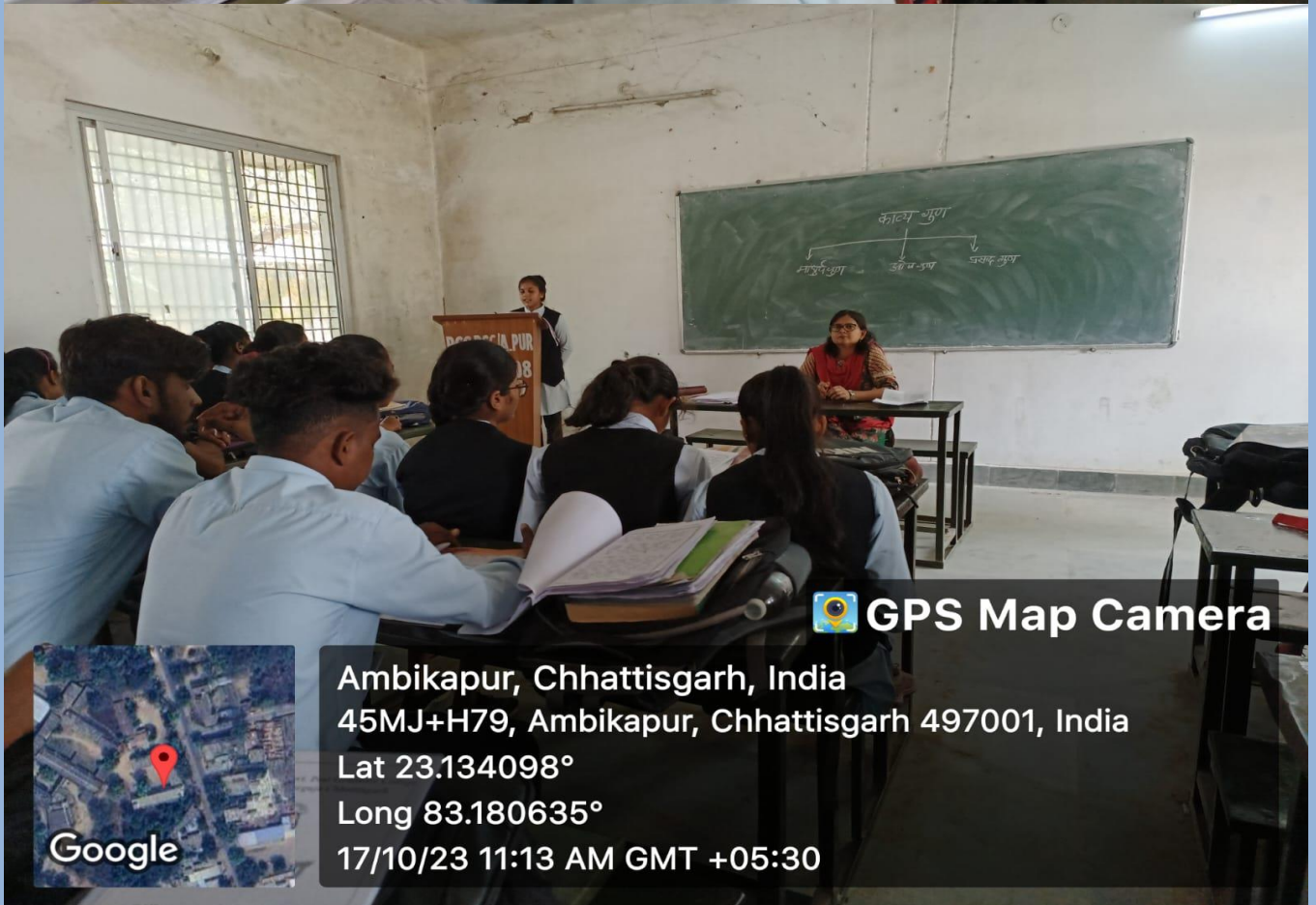




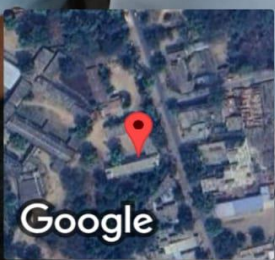
 **GPS Map Camera**



Ambikapur, Chhattisgarh, India
45MJ+H79, Ambikapur, Chhattisgarh 497001, India
Lat 23.134141°
Long 83.180777°
17/10/23 11:12 AM GMT +05:30



 **GPS Map Camera**



Ambikapur, Chhattisgarh, India
45MJ+H79, Ambikapur, Chhattisgarh 497001, India
Lat 23.134098°
Long 83.180635°
17/10/23 11:13 AM GMT +05:30

RAJEEV GANDHI GOVT. POST GRADUATE COLLEGE, AMBIKAPUR (C.G.)

(Seminar)

Akanksha Yadav
M.A. English III semester
Paper V
Language and Linguistics

GPS Map Camera

Ambikapur, Chhattisgarh, India
45MH+VQC, Ambikapur, Chhattisgarh
497001, India
Lat 23.134444°
Long 83.179564°
22/11/22 10:37 AM GMT +05:30




RAJEEV GANDHI GOVT. POST GRADUATE COLLEGE AMBIKAPUR


NAME - ANAND
CLASS - M.A. ENGLISH LITERATURE
(3RD SEMESTER)
PAPER - 3RD INDIAN WRITING IN ENGLISH

GPS Map Camera

Ambikapur, Chhattisgarh, India
45MH+VQC, Ambikapur, Chhattisgarh
497001, India
Lat 23.134495°
Long 83.179551°
18/11/22 11:05 AM GMT +05:30





 GPS Map Camera



Google

Ambikapur, Chhattisgarh, India

Surguja, NH-78, Ambikapur Highway, Ambikapur, Ambikapur, Chhattisgarh 497001, India

Lat 23.134261°

Long 83.180051°

12/08/23 04:27 PM GMT +05:30